


Produced in association with the  
Ranger Services in Halton and Warrington

# Town & Country Walks

around WALTON & APPLETON

*with an easy circular walk  
and other footpaths in the area*



A 2 1/2 mile walk, taking 1 1/2 to 2 hours, walking from Walton Hall Gardens into the nearby countryside following footpaths and country lanes.

The walk begins at Walton Hall, south-west of Warrington.

1. Start at Walton Hall car park. Leave the car park by the main entrance, cross the canal bridge and head up to the Hall.
2. At the side of the Hall bear left across the lawns towards the edge of the trees behind the bowling greens.
3. Go through the pinchgap and along the path. Keep following the path until reaching the road.

4. Turn right and go up the hill to the reservoir.
5. Turn right along Park Lane and then turn left onto the path around the reservoir.

6. Follow this path all the way around the edge of the reservoir and back to Park Lane.

7. Turn right onto the lane and pass Daintith Farm.

8. Go past the first stile on the left, then go over the second stile on the left, where the lane is rising after the dip.

9. Follow the path up to Hill Cliffe around the edge of the wood.

10. At the path junction go over the stile to the right and follow the path alongside the cemetery.

11. At the road near the cemetery entrance go left down Red Lane. Take special care as there is no pavement.

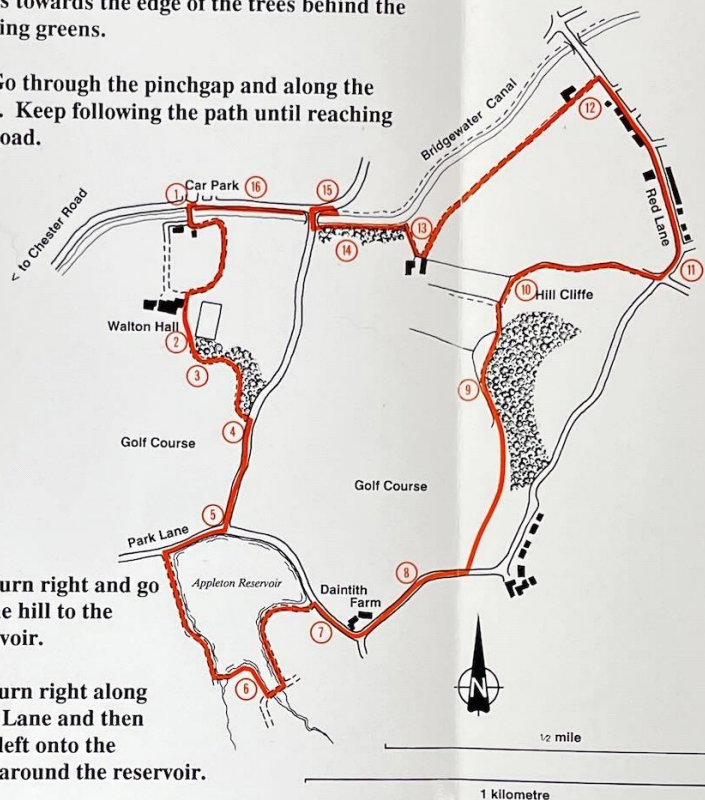
12. At the bottom of the hill, before the canal bridge turn left down the bridleway.

13. Just before the farm turn right over the stile and follow the path across the fields to the canal.





14. Go left along the path to the bridge.

15. Cross the bridge, turn right and then join the towpath on the other side of the canal, continuing under the bridge.

16. Follow the towpath to the next bridge. Climb the steps back up to Walton Hall car park.



#### KEY TO THE MAP

- route to follow 
- woodland 
- buildings 
- streams and lakes 

To make the map easy to follow, these are only shown where they help you find your way.

© Crown copyright